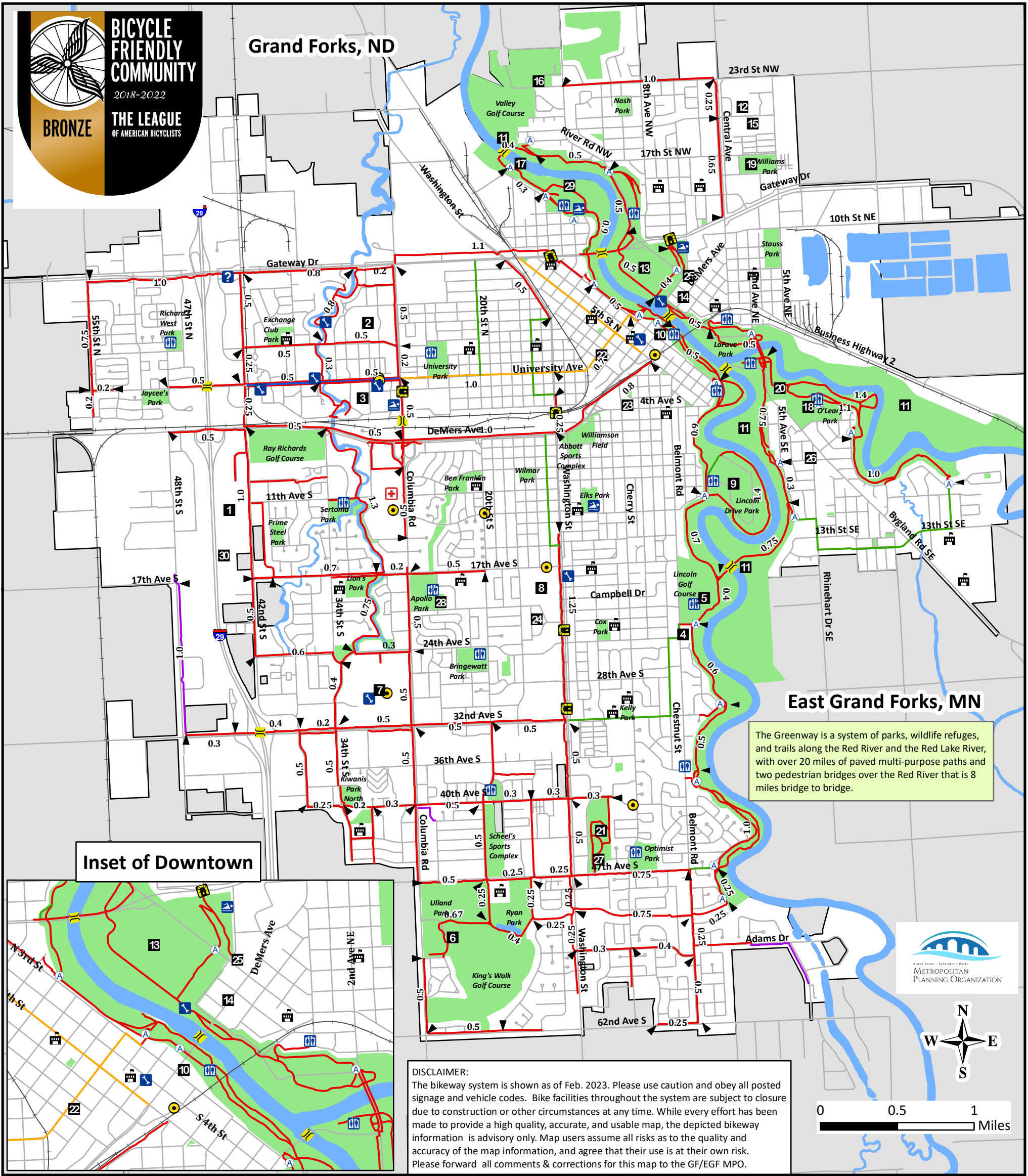


# 2023 Bikeway Map

## Grand Forks, ND/East Grand Forks, MN



- Shared-Use Path: Off-street paved path.

Shared Bike/Bus Lane: A dedicated traffic lane for bike, buses, & right turning vehicles.

Sharrow: A painted symbol to share the roadway.

Bike Route: A signed route for bikes along local streets.

Unpaved Trail: Non-paved trail that connects to bikeway system.

Bike Repair Facilities

Greenway Access Point

Information Center

Schools

Medical Facilities

Pool

Public Restroom

Railroad

Parks & Greenway

Water

City Limits

Bus Stop Transfer

Tunnel

Bridge\*/Overpass

Distance Marker
- \*The Point Bridge over the Red River is closed to pedestrian use.

- Points of Interest**
- |                              |                                |                               |                                  |                                      |
|------------------------------|--------------------------------|-------------------------------|----------------------------------|--------------------------------------|
| 1 Alerus Center              | 7 Columbia Mall                | 13 Red River State Campground | 19 East Grand Forks Civic Center | 25 East Grand Forks Campbell Library |
| 2 Ralph Engelstad Arena      | 8 Grand Cities Mall            | 14 Riverwalk Center/ Cabela's | 20 Zavaral Disc Golf Course      | 26 East Grand Forks Senior Center    |
| 3 University of North Dakota | 9 Lincoln Disc Golf Course     | 15 Heritage & Railroad Museum | 21 Choice Health & Fitness       | 27 Icon Sports Center                |
| 4 Myra Museum                | 10 Grand Forks Townsquare      | 16 Valley Golf Course         | 22 Altru Family YMCA             | 28 Eagles & Blue Line Club Arena     |
| 5 Lincoln Golf Course        | 11 The Greenway                | 17 Riverside Dam              | 23 Grand Forks Senior Center     | 29 Riverside Disc & Foot Golf Course |
| 6 King's Walk Golf Course    | 12 Northland Community College | 18 VFW Arena                  | 24 Grand Forks Public Library    | 30 Hugo's BMX Raceway                |





St. Michael Church



Alexander Griggs Statue




Grand Army of the Republic Statue

255 N 4th St  
701-772-8756  
www.gfreservation.com

Grand Forks Historic Preservation


Near Northside  
Downtown  
Near Southside Neighborhood

Grand Forks Historic Districts




"How to" Display located at:  
Metro Transit Center,  
450 Kittson Ave,  
8 AM to 4 PM  
Monday through Saturday  
701-746-2600

GF Historic Preservation



All CAT buses are equipped with bicycle racks on the front allowing you to transport your bike on the bus. Visit the display at the Metro Transit Center or contact CAT with any question on how to use the bus racks.



515 2nd St NW  
East Grand Forks, MN 56721  
218-773-4950  
mndnr.gov/reservations  
1-866-857-2757

Bike on Bus

Included in the Greenway, the Red River State Recreation Area and Sherrick Park Campground features 113 campsites, including 98 electric sites with full hookup (sewer and water). The recreation area also includes trails for walking and biking, areas for picnicking, and rivers for fishing and boating.

## Red River State Recreation

## Bicycle & Pedestrian Safety

### 10 Smart Rules for Bike Safety



**Protect Your Head:**  
Wear a helmet.



**Act like a Car:**  
Drivers are used to the patterns of other drivers. The more predictably you ride, the safer you are. Check for traffic. Be aware of traffic around you.



**Stay Visible:** If drivers can see you, they are less likely to hit you. Use lights when biking at night or in low light conditions.



**Don't Get Distracted:**  
Don't listen to music or talk on the phone while riding.



**Look, Signal & Look Again:** Use hand signals to let drivers and other bicyclists know where you are going. Look and make eye contact. Don't assume drivers will stop.



**Obey all Traffic Laws & Lights**



**Stay Alert:** Keep a lookout for obstacles in your path.



**Assure Bicycle Readiness:**  
Is your bicycle properly adjusted? Is your saddle in a comfortable position?



**Go with the Flow:**  
Bike in the direction of traffic.



**Do a Quick Bicycle Test:**  
Check your brakes and your wheels. Make sure that "quick release" wheels are properly secured.



Operation Lifesaver offers bicyclists 6 tips for safety near train tracks.

**Rail Safety Tips**

Operation Lifesaver offers bicyclists 6 tips for safety near train tracks.



Narrow wheels can get caught between the rails. Walk—don't ride—across.

**Crossing tracks requires caution and extra attention.**

The only legal and safe place to cross railroad tracks is at a designated public crossing.



Music can be a deadly distraction near the tracks—preventing you from hearing an approaching train.

**Turn off music & remove earphones at all rail crossings.**

Walk your bike across the tracks. Step over the tracks not on them to avoid slipping.



Wet tracks can be slippery.

**Wet tracks can be slippery.**

Wait after the first train passes until you can see clearly in both directions.



Watch out for a second train.

**Watch out for a second train.**


If you see a train coming, wait.



Flashlight

**Flashlight**

Flashlight means a lowered gate. It is illegal to go around a lowered gate.



Unpaved Trail

An unpaved trail may be provided as a pedestrian alternative to vehicular routes within the transportation system.



Multi-Use Path

A facility separated from motorized vehicular traffic by an open space or barrier and either within the highway right-of-way or within an independent right-of-way.



Off-Road Facilities

Is a roadway which is open to both bicycle and motor vehicle travel. This may be an existing roadway, street with wide curb lanes, or road with paved shoulders.



Bike Route

Is a roadway or bikeway, designated by the jurisdiction having authority, either with a unique route designation or with Bike Route signs.



Bike Lane

Bicycle lanes are one-way facilities. They typically carry bicycle traffic in the same direction as adjacent motor vehicle traffic. Bike lanes enable bicyclists to ride at their preferred speed.



Shared Bike/Bus Lane

A shared bicycle/bus lane (SBBL) is a traffic lane dedicated for exclusive use by buses, bicyclists, and right-turning vehicles.



Greater Grand Forks Bike Map





Bicycle Friendly Community  
2018-2022  
The League of American Bicyclists  
Bronze



2020 City Ratings  
SAFETY WINNER  
Grand Forks, ND

To access map online, scan QR Code



[www.theforksmmpo.org](http://www.theforksmmpo.org)



U.S. Department of Transportation  
Federal Highway Administration



FTA  
Federal Transit Administration



NORTH Dakota | Transportation  
Be Legendary.™



m  
DEPARTMENT OF TRANSPORTATION

In Cooperation with:





**Public Participation**  
Bicycle, Pedestrian & Greenway Advisory Committee

These meetings are a venue for public involvement available to local citizens who share an interest in pedestrian and bicycle issues; including the development and use of the Greenway and trails in the Greater Grand Forks community.

Residents from Grand Forks and East Grand Forks are invited to attend. Meetings are open to the public and held the second Tuesday of every month at 6PM. Check the website for location [bikingtheforks.com](http://bikingtheforks.com)

**Bike Share**

To ride, download the free Movatic bike share app available in the App Store or Google Play. Once the app is downloaded and a rider profile is created, riders will be able to see available bikes all over Grand Forks in real time. Riders can then start, end, or pause their ride using the app. Users can ride for free by using membership on the Moatic app. You can find out more information at [downtownforks.com/grandrides](http://downtownforks.com/grandrides).

**Contact MPO**  
(701) 746-2660

Grand Forks, ND:  
255 N 4th Street  
Grand Forks, ND 58206

East Grand Forks, MN:  
600 DeMers Avenue  
East Grand Forks, MN 56721

**Police**  
Non-Emergency Number

Grand Forks  
701-787-8000

East Grand Forks  
218-773-1103

The preparation of this document was funded in part by the United States Department of Transportation with funding administered through the North Dakota Department of Transportation, Minnesota Department of Transportation, the Federal Highway Administration and the Federal Transit Administration. Additional funding was provided through local contributions from the governments of Grand Forks, East Grand Forks, Grand Forks County and Polk County. The United State Government and the States of Minnesota and North Dakota assume no liability for the contents or use thereof.